

English  
Version  
free

# 熊野市

三重県

Kumano City Mie Prefecture

General Tourism Brochure

**KUMANO CITY  
GUIDE MAP**

The people, the scenery...

Resonates with the five senses

The charm of Kumano



# KUMANO CITY GUIDE MAP

P17-20

Nara Prefecture

Hanajiri Shrine /  
Takehara Hachiro's Residence

Nanairo dam

Nachiguroishi

Sakura of Kamikawa

Tamoto Kenzo's Residence Remains

Kamikawa cho

## Kumano City

Four cedars of Asuka Shrine

Oomatagawa River

Nigishima Station

Kumano Atashika IC

Atashika Station

Ooma Shrine

Hadasu Station

Kumano Oodomari IC

Oodomari Station

### Kumano City Station

Arii Station

Mihama town

Koushiyama Station

Kiichigi Station

Atawa Station

P13-16

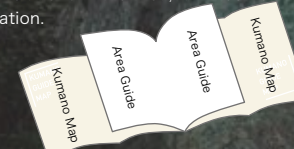
Kumano River

Kiho town

Wakayama  
Prefecture

Open the cover to see the navigation

Open the front cover for the "Kiwa" and "Mountain Area" and the back cover for the "City Area" and "Beach Area" to see the area map and detailed map. If you can determine your positional relations in the area, it will come in handy for transportation.



**INFORMATION**

Navigation for Tourist Sites

You can use your smartphone or cell phone to scan the QR code for each tourist spot to see course maps and information.

From Ise to Kumano, the "Iseji" is the Kumano Kodo pilgrimage route that ancient people traced. The land of Kumano embraced by the Kumano Sea, has been inhabited by the people for more than one thousand years. The mythical, deep mountains and fertile, graceful sea contribute to the great nature and eternal time that has created tradition and fostered Kumano. The charm of Kumano is the epic story that is weaved by the great nature, history, and people. Let yourself be entranced by the wonders of Kumano that will appeal to all the senses of those who visit.

## INDEX

### Area Guide

Kumano City Area 05-08

Kumano Beach Area 09-12

Kiwa District 13-16

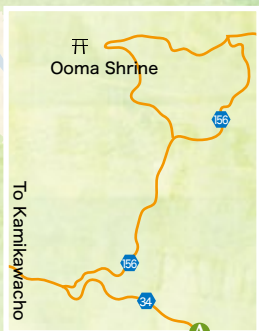
Kumano Mountain Area 17-20

Gourmet/Souvenir 21-22

Saiki 23

Access 24





**Tategasaki marine sightseeing**  
**Route beginning and ending at Matsusaki Port**

Course: Matsusaki Port ▶ Onigajo ▶ Aono Daokutsu (Gamanoguchi)  
 Course: Tategasaki ▶ Umikongou ▶ Matsusaki Port

※Route beginning and ending at Yuki Fishing Port is also available

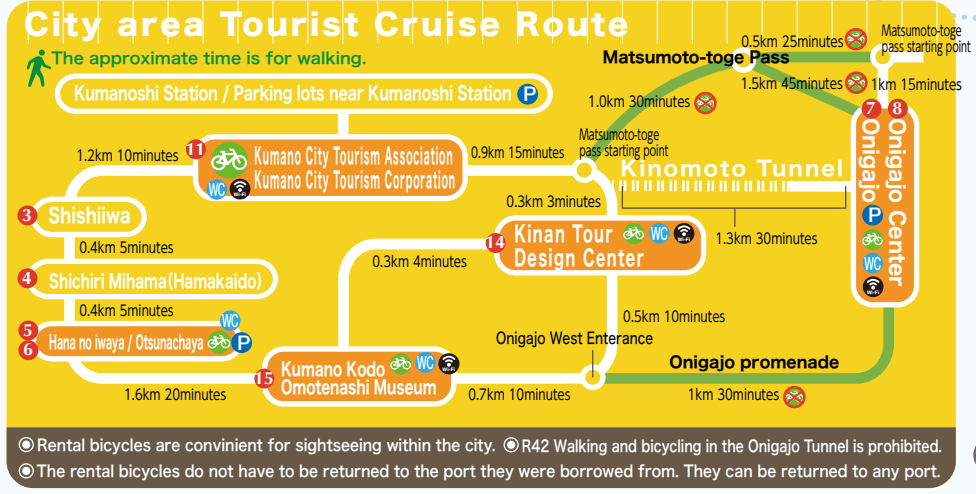
Max capacity: 30 people  
 Departure Time: 10:00 / 14:00 ※For other times, please consult us  
 Duration: approx. 70 minutes  
 Experience fee (per person)

1 person 9,000yen	2 people 4,500yen
3 people 4,000yen	4 people 3,500yen
more than 5 people Adult 3,000 yen Child 1,500 yen	
(the minimum cost for more than 5 people is 9,000 yen)	
※10% discount for more than 15 people	

For reservations and inquiries  
**Kumano City Tourism Corporation**  
**TEL 0597-89-2229**

**Accommodation** (Area code 0597)

01 Minshuku Kirimoto 85-3530	05 Minshuku Hatai 89-4333	09 Business Hotel Kawakami 85-4000
02 Minshuku Marusei 89-3011	06 Ryokan Kinansou 85-2010	10 Youth Hostel Kumano City Seinennoie 89-0800
03 Hotel Nami 88-1800	07 Business Hotel Miharashitei 89-1211	11 Minshuku Kaibou 89-1541
04 Business Hotel Onigajo 85-3355	08 Business Hotel Hiratani 89-3020	



- For other accomodation facilities nearby** (Area code 0597)
- Resort Kumano Club (Kushiyacho) 88-2045
  - Tabinoyado Harusame (Kushiyacho) 85-2627
  - Business Hotel Shichirigahama (Arimacho) 89-1711
  - Business Hotel Ryokan Shione (Arimacho) 89-4346

◎ Rental bicycles are convinient for sightseeing within the city. ◎ R42 Walking and bicycling in the Onigajo Tunnel is prohibited.  
 ◎ The rental bicycles do not have to be returned to the port they were borrowed from. They can be returned to any port.

For details for each point, see next page ▶





## 1 Kumano Grand Fireworks Festival

This traditional fireworks festival, held on August 17 every year, dates back to 300 years ago. About 10,000 fireworks are launched on the stage of the beautiful Shichiri Mihama that looks out into the Kumano Sea and the World Heritage Site, Onigajo. The sanshakudama (a type of firework that is exploded over the sea) and the Onigajo gimmick are definitely worth seeing.

2 世

## Matsumoto-toge Pass

On this mountain pass, there is a 170 cm tall jizou (stone statue) with a legend that states that the statue was once shot with a gun because it was mistaken for a fairy. It is also said that during the Edo era, there was a school with 530 students here.



## 3 世 Shishiwa

This 25m tall rock looks like a lion roaring out into the ocean. Every year for approximately a month from the middle of May, the lion can be seen holding the sun in his mouth. During November and December, the lion can be seen holding a full moon in his mouth.



## 4 世 Shichiri Mihama (Hamakaido)

This gravel coast is approximately 22 km long, beginning at Kumano City and ending in Kihochi. This gravel coast is the longest in Japan, and is also registered as a World Heritage Site because many have traveled here as part of the pilgrimage route. It is also known as the site where loggerhead turtles come on land.



5 世

## Hana no Iwaya

This place is said to be the place where the mother of all gods, Izanami Mikoto, who gave birth to the god of fire, Kagutsuchi Mikoto, was buried after being burned to death. In the oldest chronicles of Japan, this shrine is said to be Japan's oldest shrine.

6 世

## Michi no eki Kumano / Hana no Iwaya / Otsunachaya

This tourism facility stands next to Hana No Iwaya Shrine, and sells souvenirs and local foods of Kumano City. Udon and dumplings made from ancient rice is also very popular. The documents for Hana No Iwaya Shrine's "Otsunakake Shiniji" are also on display.

Open/10:00-17:00 (open all year) Tel:0597-88-1011

7 世

## Onigajo

Located on the southern tip of the Rias coast starting from Ise-Shima, Onigajo is an approximately 1.2km long, tuff, stone wall, sea cave created from the rough waves of the Kumano Sea and the rapid uplifting of the ground. It is also registered as a World Heritage Site.

8 世

## Onigajo Center



This facility is located next to Onigajo, where you can enjoy dishes that reflect the different seasons of Kumano, buy local specialty goods, and experience all of Kumano. Take out items such as croquettes made from the local chickens of Kumano and soft cream made from shinhima (the famous citrus fruit of Kumano) are very popular.

Open/9:00-17:00 (open all year)  
Tel:0597-89-1502



9 世

## Oodomari Beach

The Oodomari Beach is located near Onigajo. The sand, which is the same sand as Atashika and Mikisato, is white and smooth. It is very easy to access, and is loved by local children.



10 世

## Oobuki-toge Pass

The Kumano Kodo has a rare bamboo forest. The route is not very difficult, and you can enjoy the walk and the beautiful scenery. When you finish climbing down the mountain, the white sand of the Oodomari Bay will heal your fatigue.

11 世

## Kumano City Tourism Corporation / Kumano City Tourism Association



Kumano City Tourism Corporation  
Open/9:00-19:00  
Close / Mon, Public Holiday, 29th Dec-3rd Jan  
Tel:0597-82-2229

We provide tourism information about places such as Kumano Kodo, Kumano Prigirimage Route, Iseji, Shichiri Mihama, Hana No Iwaya, Onigajo, and Shishiwa that have been registered as a UNESCO World Heritage Site as part of the "Kii Mountain Range Sacred Sites and Pilgrimage Routes".

Kumano City Tourism Association  
Open/9:00-17:00 (open all year)  
tel:0597-89-0100



12 世

## Ubuta Shrine

This place is said to be where Izanami no Mikoto gave birth to Kagutsuchi no Mikoto. It is said that after you are blessed with a child, you should pray and then pick up a rock facing backwards, and if the rock is round you will have a girl, if it is long you will have a boy.



## 13 Kumanoshiekimae Local Specialty Shop

Located at the entrance of the Kumano City station, the shop is "fun to see, fun to buy".

Open/9:00-17:00 (Weekday)  
Apr-Oct/9:00-19:00 (weekend)  
Nov-Mar 9:00~18:00 (weekend)  
Close / Mon, Public Holiday,  
30th Dec-2nd Jan  
Tel:0597-89-6018



## 14 Kinan Tour Design Center

Built in the Meiji era, this valuable building preserves the traditional architecture of the time. You can enjoy taking a break, learning, and shopping. The building also provides information regarding the journey and life of Kinan.

Open/9:00-17:00  
Close / Wed  
Tel:0597-85-2001

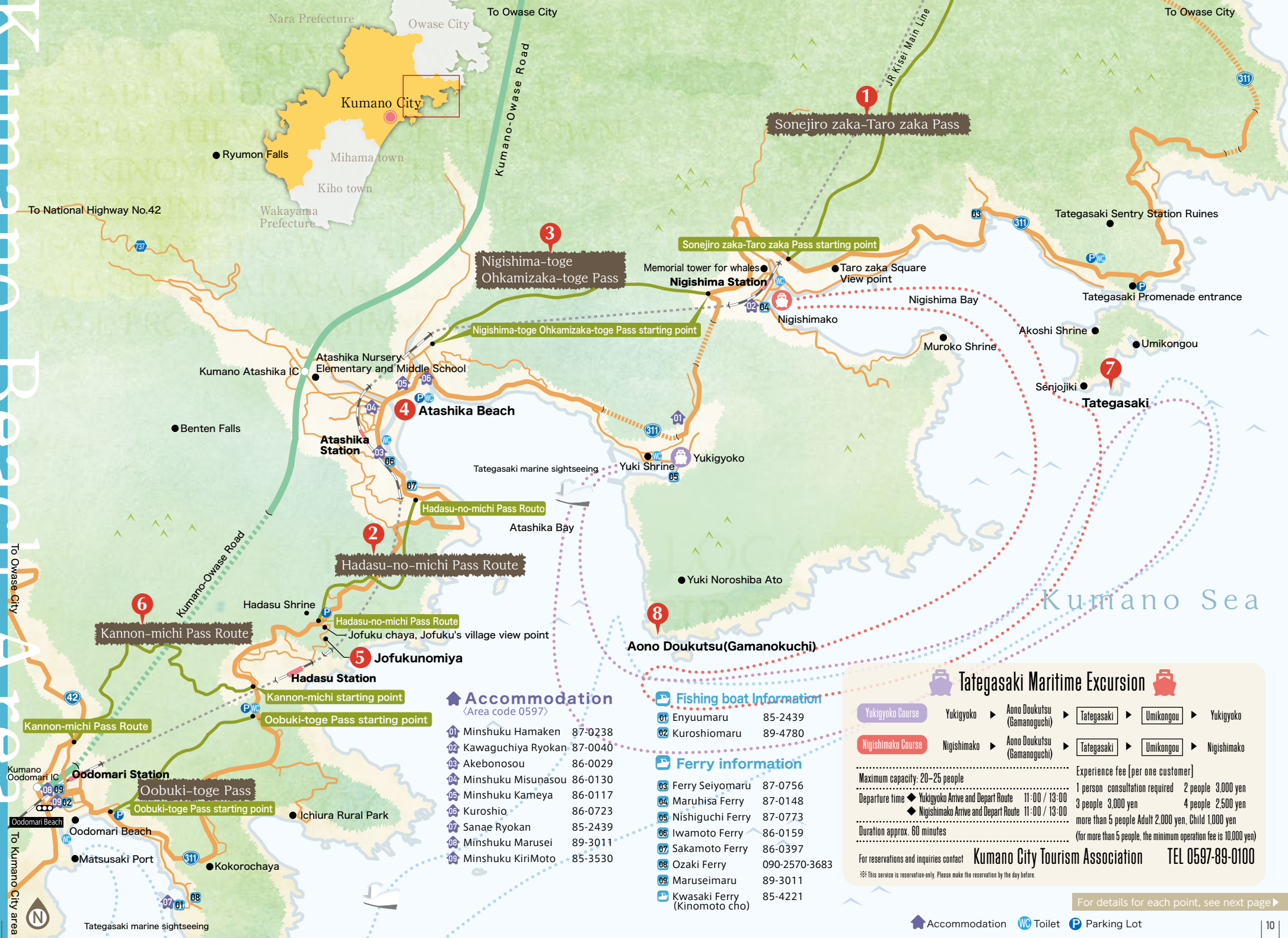


## 15 Kumano Kodo Omotenashi Museum

This resting place is a remodeling of an old house that dates back 130 years. It serves as a resting place, a shop for local specialty goods, and a place for events.

Open/9:00-19:00  
Close / Mon, 29th Dec-2nd Jan  
Tel:0597-70-1231





### Accommodation

(Area code 0597)

- 01 Minshuku Hamaken 87-0238
- 02 Kawaguchiya Ryokan 87-0040
- 03 Akebonosou 86-0029
- 04 Minshuku Misunasou 86-0130
- 05 Minshuku Kameya 86-0117
- 06 Kuroshio 86-0723
- 07 Sanae Ryokan 85-2439
- 08 Minshuku Marusei 89-3011
- 09 Minshuku KiriMoto 85-3530

### Fishing boat information

- 01 Enyuumaru 85-2439
- 02 Kuroshiomaru 89-4780

### Ferry information

- 03 Ferry Seiyomaru 87-0756
- 04 Maruhisa Ferry 87-0148
- 05 Nishiguchi Ferry 87-0773
- 06 Iwamoto Ferry 86-0159
- 07 Sakamoto Ferry 86-0397
- 08 Ozaki Ferry 090-2570-3683
- 09 Maruseimaru 89-3011
- Kwasaki Ferry (Kinomoto cho) 85-4221

### Tategasaki Maritime Excursion

<b>Yukigyoko Course</b>	Yukigyoko	▶	Aono Doukutsu (Gamanokuchi)	▶	Tategasaki	▶	Umikongou	▶	Yukigyoko
<b>Nigishimako Course</b>	Nigishimako	▶	Aono Doukutsu (Gamanokuchi)	▶	Tategasaki	▶	Umikongou	▶	Nigishimako

Experience fee [per one customer]  
 1 person consultation required 2 people 3,000 yen  
 3 people 3,000 yen 4 people 2,500 yen  
 more than 5 people Adult 2,000 yen, Child 1,000 yen  
 (for more than 5 people, the minimum operation fee is 10,000 yen)

Maximum capacity: 20-25 people  
 Departure time ◆ Yukigyoko Arrive and Depart Route 11:00 / 13:00  
 ◆ Nigishimako Arrive and Depart Route 11:00 / 13:00  
 Duration approx. 60 minutes

For reservations and inquiries contact **Kumano City Tourism Association** TEL 0597-89-0100  
 ※ This service is reservation only. Please make the reservation by the day before.

For details for each point, see next page ▶





## 1 Sonejirozaka-tarozaka Pass 世

This mountain pass road is a passage from Kata, Owase City to Nigishima, Kumano City. This pass was the border of "the country Shima" and "the country Kii", and is said to have received the name "jiro, taro" from the words "jiryō (own territory), taryō (other territory)".



## 2 Hadasu-no-michi Pass Route 世

Over 2200 years ago, Jofuku arrived in Hadasu to find the elixir of life in the life of the first Qin Emperor of Hata. About 5 km from Atashikacho to Hadasu, the Hadasu Road is said to be the oldest road part of the Iseji of the Kamakura era.



## 3 Nigishima-toge Ohkamizaka-toge Pass 世

On the 4.5km route from Nigishima to Atashika, there is a mossy stone lining almost all sections. Ohkami is said to be named for the place where the gods of Ise and Kumano meet or the place where a wolf (in Japanese, the word for "wolf" is also pronounced "ohkami") appeared.



## 4 Atashika Beach

This shallow ocean, with its white, fine sand, was chosen as one of the hundred best beaches, and is one of the most popular tourist spots of Kumano in the summer. You can also enjoy marine sports such as sea kayaking and SUP (stand-up paddle board).

Contact: Atashika Tourism Association 0597-86-1510



## 5 Jofukunomiya

This shrine is said to be the tomb of Jofuku, who visited to find the elixir of life. In ancient times, the name "Hadasu" was written as "Hatasu (house of Hata)", and there are many items such as hanryosen (old Chinese money) related to Jofuku here. Because of the many artifacts relating to Jofuku, this place is said to be one of the most influenced out of the twenty locations pertaining to Jofuku nationwide.



## 6 Kannon-michi Pass Route 世

Along the approximately 1 km road, thirty-three kannon stone statues stand. This road served as a place where those who could not participate in the Saigoku Thirty-Three Temple Pilgrimage would come to pray.



## 7 Tategasaki

Tategasaki is an approximately 80m tall stone mass that protrudes into the Nigishima Bay. The many columns of stone create an approximately 550m stonewall. You can visit by walking through the promenade from the highway or by taking a sightseeing boat.



## 8 Aono Doukutsu (Gamanokuchi)

The "mouth of Gama", which can only be seen from a marine sightseeing boat, is the big, beautiful opening to the cave known as Kumano's "Aono Doukutsu (Blue Grotto)". The hole is created from columnar joints, and the vast blue skies and blue ocean is very liberating.







## 1 Kizuro



Kizuro is a village located in Kiwa-cho. The unique terrain is created from the large meander of Kitayama River. It is deemed as a feng shui power spot called "Ryuuketsu (dragon hole)".



## 2 Yoji Yakushido Temple

It is referred to as the "Zutsuyama Heiyudera (temple of headache cures)" because it is said to have cured Shirakawa Emperor's headache. It is said to have healing powers for headaches, as well as diseases of eyes, ears, throat, and neck.



## 3 Toori-toge Pass



It is located within the Kitayama road after parting with the Motomiya road and walking towards Yoshino. The stone pavement still exists on the mountain pass road where the Koyasujizo is worshiped. It is also known for being an outlook spot over the Senmaida Rice Fields.



## 4 Akagi Castle Ruins



Created by the master castle constructor, Toudou Takatora, this hirayamajiro (flated-mountain castle) used both castle building technology from the Middle Ages and the early modern period. It functioned as a model for the early modern castle. It is also one of the rare castles in Japan that preserves its original form. Additionally, the site of the castle in the morning haze appears mystic and is referred to as a castle in the heavens.



## 5 Nunobiki Falls



Created by the erosion of rocks over many years, the waterfall has been selected as one of the four-stage "Japan's 100 waterfalls". The soundless, graceful fall of water looks like a piece of hanging white cloth.







**6 Maruyama Senmaida**  
 Maruyama Senmaida, one of Japan's Tanada Hyakusen (the 100 terraced rice fields), is located in the Maruyama region of Kiwacho. The scenery is so beautiful that it is argued to have the best scenery of terraced rice fields in Japan. The number of layers of Tanada is as much as 1340. Mushiokuri (torch procession to drive away crop-eating insects) happens on the first Saturday of July. Senmaida will be lit up with torches and forms a fantastic scene.



**7 Tsueno Peak**  
 After climbing the primitive woodland path, you will be able to see an extraordinary scene at 500m above sea level. In early autumn, you might be able to see the mysterious sea of clouds.



**9 Kiwa mill Archives Museum (Yamano Footbath)**  
 You can not only see the tram and mining equipments, but also different minerals, Iruka's special swords and the old feudal lord's house. You can enjoy the footbath for free.  
 Open/9:00-17:00  
 Close / Monday, year-end and New Years  
 Tel:0597-97-1000  
 ※The Yamano Foot Bath is open all year



**8 Doro gorge**  
 From the upstream of Kitayamagawa River, the water splits into Okutoro, Kamidoro and Shimodoro. The huge and interestingly shaped rocks at Shimodori are especially beautiful and impressive and this scene is known as "Dorohacchou". This scenic valley is also a natural souvenir of the country.



**10 Kishu Kozan Mill Ruins**  
 Gold, silver, and copper have been extracted since the Nara Period, but the modern mine started from 1934. The mine was redeveloped in 1934 and closed in 1978. For the 44 years, it had reached an annual production of 3000 tons of copper.



**11 Yumoto Guesthouse Yunokuchi Onsen**  
 The surrounding area of Yunokuchi started to prosper since Nanbokuchō Period through the extraction of gold mines. The area had become a resort for Onsen at that time. Nowadays, this area is still equipped with facilities as a Onsen resort to maintain the original form of the Onsen, so its secret onsen is very popular among the Onsen experts. Also, facilities like cottage and lodge are also equipped.  
 TEL:0597-97-1126



**12 Iruka Onsen Hotel Seiryuso**  
 There is an open-air Onsen that provides a view of the beautiful and grand Kitayamagawa River. The Onsen is simple alkaline and it's good for soothing exhaustion, chronic digestive organs disease and neuralgia etc.  
 TEL:0597-97-1180



**13 Torokko Train**  
 The train was used for transportation connecting Iruka and Yunokuchi Onsen. It goes through a tunnel of about 1 km and runs for about 10 minutes. This is the only Torokko train in Kii Peninsula. You can also enjoy the rail mountain bikes that run on the tunnels in the mine.  
 TEL:0597-97-1180


**14 Keikouin Shrine Seijunshonin Honoring Monument**  
 This is a nunnery in Ise. Seijunshonin's statue is built in the third generation of Keikouin Shrine's remains. He is the person who contributed to the transfer and the revival of the fading Ise Jingu Shrine by successfully convincing several countries to help.








**1 Oomatagawa River**



Resulting from the abundant rainfall, Oomatagawa's crystal-clear stream is home to ayu (sweetfish) and sea eels. When ayu fishing is allowed, many fishers seek Oomatagawa to enjoy fishing in its clear stream.



**2 Sakura of Kamikawa**




Nanairo Dam holds Sakura Festival every fall and there are over 1500 sakura trees blooming around the area, with the main being Yoshino Sakura. There are also Nanairo Gyo (canyon) of Yoshino-Kumano National Park and Nanairo Gyo Garden that can view the Nanairo Dam nearby.




**3 Gangara Falls**




The waterfall's bowl-shaped basin is huge and beautiful, surrounded by columnar jointing walls coming from the stone walls of ancient paths.



**4 Amedaki Falls**



The waterfall has a drop of 20m and a basin covered by many different kinds of trees with clear water. This place is also used as a venue for rituals praying for rain. When there is a drought, the bell of the temple will be moved here to conduct the ritual.



**5 Four Cedars of Asuka Shrine**



The giant cedar tree is of 1300 years old and its trunk splits into four. This is the sacred tree of Asuka Shrine and festivals are conducted for it twice a year.



**Accommodation** (Area code 0597)

01 Minshuku Asuka	84-0005
02 Farm-style Minshuku Yamamoto	090-6817-8041 (Mobile phone)
03 Yamazato Minshuku Akakura	82-1347

- Wi-Fi Spot
- Accommodation
- Toilet
- Parking Lot

For details for each point, see next page ▶





## 6 Nanairo dam · Nanairo Gorge

The artificial lake in the cedar forest has an impressive scene of Sakura, rose trees and autumn leaves. Especially during spring, the 1500 Yoshino Sakura trees around the dam will bloom and dye the area pink. During the time when the dam was not yet built, the place of Nanairo Waterfall is the most dangerous place for raft traveling. Many people riding rafts died here. In order to pacify the spirits of them, a buddha was craved on a rock with the line of "Namuamidabutsu".



## 7 Tamoto Kenzo's Residence Remains

Learned photography from a Russian doctor named Zelensky, Tamoto Kenzo is the photographer of the Battle of Hakodate, with Hijikata Toshizo and Enomoto Takeaki as the main leaders. He is a pioneer for Japan Photographic Society and left an important footprint in its history.



## 8 Hanajiri Shrine / Takehara Hachiro's Residence Remains

Takehara Hachiro is a busho (military officer) during the late Kamakura Period to early Nanboku-cho Period. He welcomed the pillar of Go-Daigo Emperor's reform, Prince Moriyoshi, into Kumanoji, which is regarded as an impressive accomplishment. His residence remains is in a square shape and built with earthwork fortifications around. Hanaji Shrine is enshrined in the residence remains.




## 9 Oonigura



This is the general name for the mountain massif encompassing omotenigura and uranigura with a 300m-tall igneous rock. Due to the acidification of the iron in the rock, we can see red dots here and there. Also, this is said to be a sacred place for people practicing ascetic training in the old days. The forest road leads up to the summit and is relatively easy to climb. The landscape from the top is truly breathtaking. The walk from the end of the forest road to the uranigura is approximately 5 minutes.


## 10 Omotenigura

599m tall, and you can view the impressive scene of villages of Ikusechoogawa River. The route to the top is a hiking route so be prepared to bring suitable belongings and clothes. The walk from the end of the forest road to the top is approximately 30 minutes.



## 11 Akakura Shrine

A 10m-tall-ball-shaped rock is enshrined and it is becoming like trees. There is no shrine building or enshrined gods. This shrine is the field for the practice of primitive mountain beliefs and it is said to be the place for people to feel the god in the huge rock and feel the origin of natural believes.



## 12 Rock of Butterfly Wings

Along the riverbed of the Ogawa River, there are many columnar jointing walls, which look like hexagonal pillars stacked vertically, as an evidence of nature's workmanship. Due to the columnar joints, the rock looks like a butterfly opening up its wings from above.



## 13 Ooma Shrine

It is said that during the period of Tsunetakecho, the great general Sakanoueno Tamuramaro brought back the head of the demon he defeated at Onigajo, buried it, and built a shrine on top of the land. It is said to have been regarded as the main guardian of the country of Kumano. The shrine is also named Ooma because Tamuramaro rode a large horse.





# Himono

(Dried food)



Sanma Maruboshi  
Sanma Sushi

## Dried food (dried pacific saury)

The pacific saury caught in Kumano sea can easily be dried under the sun and taken away its fat. The yummy taste gets condensed in the dried fish and it goes well with alcohol and rice.



## Sanma Sushi

It is the regional dish originated from Kumano City, and is served during celebrations. The seasoning changes depending on the restaurant and household, so it is recommended to compare the tastes. One whole fish is placed on top of sushi rice, so it looks dynamic as well.



This is a small orange produced in Kumano. It has a refreshing scent and a little bit of bitterness that can be used as an ingredient to color the food. This orange is found by chance in Atashika-cho and registered as a new kind of orange in 1997.



Nihime

## Takana(Leaf mustard)

The material used to wrap the rice balls in Mehari Sushi, pickled leaf mustard has been consumed in Kumano since long ago. It is slightly spicy and this plant grows in mountain regions where the weather is cold.



## Mehari Sushi

This is a traditional Kumano food of pickled leaf mustard wrapping warm rice balls. You should open your eyes big while eating the rice balls in big bites in order to enjoy the most of it. That is why it is named as Mehari (means opening eyes in Japanese).



## Mikan

The sea breeze from Kumano Sea and the warm weather both help produce Kumano's mikan with a high level of sugar and the sweetness spreads in your mouth at your very first bite of the mikan. There are different kinds of mikan being grown in Kumano city throughout the year.



## Sanma Shouyu

(Soy Sauce made with pacific saury)  
The pacific saury caught in Kumano is used as the raw materials and sea salt is added to it and let it ferment to produce fish sauce. Its rich and delicious taste is used as a secret for cooking. This is a special ingredient that can be only found in Kumano, hence, it is very popular.



## Fresh fish

Homepage of store carrying product



The Kumano Sea in front of Kumano city is a great fishing field with the rich dynamics of the coast and seabed. Around 200 types of different fishes are caught and there are many restaurants where you can enjoy these local fishes in the city.



Doburoku



## Kumano chicken



The chewiness has subdued the famous chefs and gastronomists. This is the chicken produced with the concept of producing the best local chicken.



Kiwa Miso

This miso is made by the local grannies wholeheartedly to bring the taste of countryside to you. There are rice miso and wheat miso and they are both hand-made.



## Mikumano beef

It is a kind of Japanese black wagyu of female cows of 30-month old without experience of childbirth. They are fed with combined bait and natural water from the mountains. Hence, the beef has a wonderful balance of a beautiful look of marbling, a naturally sweet taste of its fat and a soft texture. It can be used in Sukiyaki and Shabushabu and the bagged curry, beef rice bowl and canned grilled beef sold in front of Kumanoshiekimae Local Specialty Shop are also very popular.

**Kiwa Beef** At the ranch on a hill in Kiwacho, the cows are provided a rich natural environment and natural drinking water. The meat is soft and has a rich taste.

# Nachiguroishi



This is a special product of Kumano region that has been valued since Heian Period. This mineral can only be found in Kamikawa-cho of Kumano city. This can be used to Go, ink and accessories.



## Ichigi cotton

The cotton is so soft that your skin gets used to it as you use it. Made with the looming technology dated back to Meiji Period, the cotton cloth can be used for beddings, cushions and other small goods. This cotton is registered as the prefecture's traditional handicraft.

美味いもん  
KUMANO EEMON UMAIMON



- January 6 Ohma Shrine Annual Festival
- Beginning of January Ichijou Daruma Festival
- January 10 Ubuta Shrine Grand Festival

SAIJKI



## February 2 Hana No Iwaya Shrine Spring Annual Grand Festival



- End of April - Beginning of May  
Shichirimihama Coast  
Swim! Carp streamer!
- May 4 Wow! Kumano Sea Comrade Fish Festival  
forth Sunday in May All Kumano Festa
- Beginning of June  
Maruyama Senmaid's  
torch procession to  
drive away insects
- Beginning of March Youji Yakushi Festival



first Sunday of July Odomari Beaches Opening  
Atashika Beaches Opening



first Saturday in August  
Kiwa Fire Festival

first Sunday of August  
Kii Peninsula Taiko  
Festival "Kyouko in Kumano"

August 15, 16  
Jyayatsuku and Hitoboshi Event

August 15  
Yuki Tsuzen Fireworks  
Atashika Tourism Tsuzen Fireworks

August 17  
Kumano Grand  
Fireworks Festival



- October 2  
Hana No Iwaya Shrine  
Autumn Annual Grand Festival
- second Sunday of October  
Kinomoto Shrine Annual Grand Festival
- November 3  
Kiwa Furusato Festival



November 23  
Oomori Shrine Annual Grand Festival  
(Doburoku Festival)

## 指さしコミュニケーションシート Finger-pointing Communication Sheet



さわって  
話して!



Touch  
and talk!

私は日本語が話せないので以下の文と単語を指でさしてください。  
I cannot speak Japanese so please touch the sentence or words below.

〇〇はどこですか? Where is ____?	この近くに〇〇はありますか? Is there a _____ nearby?	料金はいくらですか? How much is the price?	ここから歩いて行けますか? Can I walk there from here?
〇〇への行き方を教えて下さい Please tell me the way to ____	距離はどれくらいですか? What is the distance?	ここで荷物を預かってもらえますか? Can I leave my luggage here?	このカードは使えますか? Can I use this card?

観光案内所 Tourist Information Center	観光名所 Tourist Attraction Spot	温泉 Onsen	お土産屋 Souvenir Store	食事処(和食) Restaurant (Japanese food)
宿泊施設 Accommodation Facility	喫茶店 Café	コンビニ Convenience Store	ドラッグストア Drug Store	両替所 Currency Exchange Counter
郵便局 Post Office	病院 Hospital	交番 Police Station	喫煙室 Smoking Room	トイレ Toilet
公衆電話 Public Telephone	ATM ATM	コインロッカー Coin Locker	地図 Map	パンフレット Pamphlet
無料Wi-Fi Free Wi-Fi	電車 Train	バス Bus	タクシー Taxi	レンタサイクル Bicycle Rental
徒歩 By foot	乗り場 Platform	所要時間 Duration Time	無料 Free	有料 Pay
世界遺産 World Heritage Site	熊野古道 Kumano Kodo	鬼ヶ城 Onigajou	獅子岩 Shishiwa	花の窟 Hana no Iwaya (Caves)

近くに〇〇があります There is a _____ nearby	〇〇で行けます You can go there by _____	場所までご案内します I will guide you to the place
地図の上に表示します I will show you on the map	紙に書いてお渡します I will write it on paper and give it to you	
目的地の名称が住所を見せてください Please show me the name or address of the destination	この観光パンフレットをご覧ください Please see this tourist pamphlet	

AM 時 分 はい 〇 いいえ × No

PM Hour Minute Yes No

0 1 2 3 4 5 6 7 8 9 10 11 12

円 日 階 人 時間 分

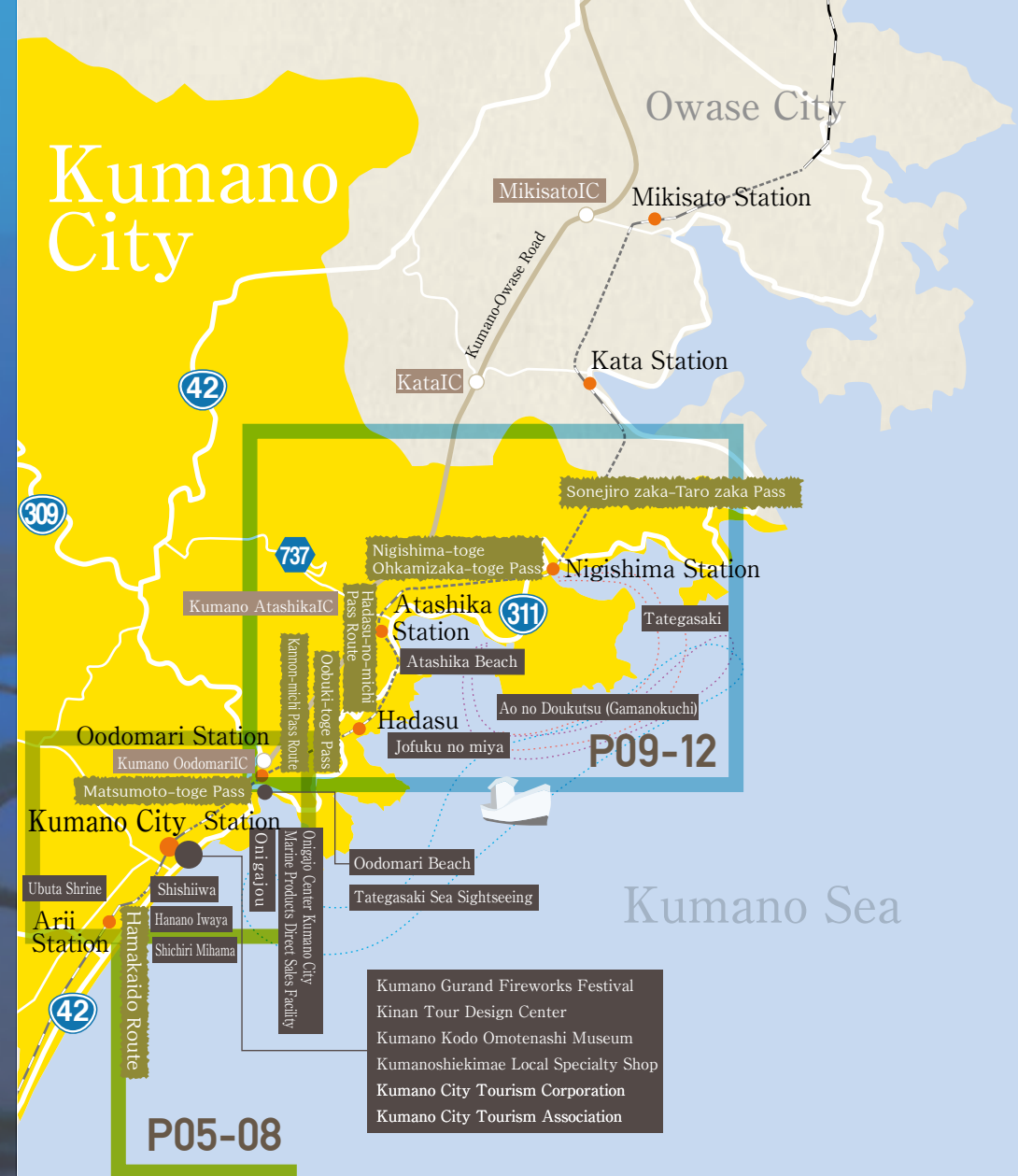
Yen Day Floor Person Time Minute

いつ だれが なぜ

When Who Why

どこで なにが いくつ

Where What How many



# KUMANO CITY GUIDE MAP





## Kumano City Tourism and Sports Exchange Division

519-4392

796 Idocho, Kumano City, Mie Prefecture

TEL:0597-89-4111

FAX:0597-89-3742

E-mail:kankou-en@city.kumano.mie.jp

<http://www.city.kumano.mie.jp>

## Kumano City Tourism Association

519-4324

653-12 Ido-cho, Kumano-shi, Mie-ken

TEL:0597-89-0100

FAX:0597-89-0100

E-mail:kumanoshi-kankouyoukai@zfv.ne.jp

<https://www.kumano-kankou.info/>

## Accommodation <Area code 0597>

### 📍 Kumano City Area

Minshuku Kirimoto	85-3530
Minshuku Marusei	89-3011
Hotel Nami	88-1800
Business Hotel Onigajo	85-3355
Minshuku Hatai	89-4333
Ryokan Kinansou	85-2010
Business Hotel Miharashitei	89-1211
Business Hotel Hiradani	89-3020
Business Hotel Kawakami	85-4000
Youth Hostel Kumano City Seinennoie	89-0800
Minshuku Kaibou	89-1541

### 📍 Kumano Beach Area

Minshuku Hamaken	87-0238
Kawaguchiya Ryokan	87-0040
Akebonosou	86-0029
Minshuku Misunasou	86-0130
Minshuku Kameya	86-0117
Kuroshio	86-0723
Sanae Ryokan	85-2439

### 📍 Kiwa District

Minshuku Yamato-ya	97-0766
Iruka Onsen Hotel Seiryuso	97-1180
Yumoto Guesthouse Yunokuchi Onsen	97-1126
Senmaidaso	97-0680
Senmaida Auto Camp Site	97-1157

### 📍 Kumano Mountain Area

Minshuku Asuka	84-0005
Farm-style Minshuku Yamamoto	090-6817-8041 (mobile phone)
Yamazato Minshuku Akakura	82-1347

### 📍 For other accomodation facilities nearby

Resort Kumano Club (Kushiyacho)	88-2045
Tabinoyado Harusame (Kushiyacho)	85-2627
Business Hotel Shichirigahama (Arimacho)	89-1711
Business Hotel Ryokan Shione (Arimacho)	89-4346

### Fishing boat Information

Enyuumaru (Isozakicho)	85-2439
Kuroshiomaru (Odomaricho)	89-4780

### Ferry information

Ferry Seiyomaru	87-0756
Maruhisa Ferry	87-0148
Nishiguchi Ferry	87-0773

Iwamoto Ferry	86-0159	Maruseimaru	89-3011
Sakamoto Ferry	86-0397	Kawasaki Ferry	85-4221
Ozaki Ferry	090-2570-3683		